







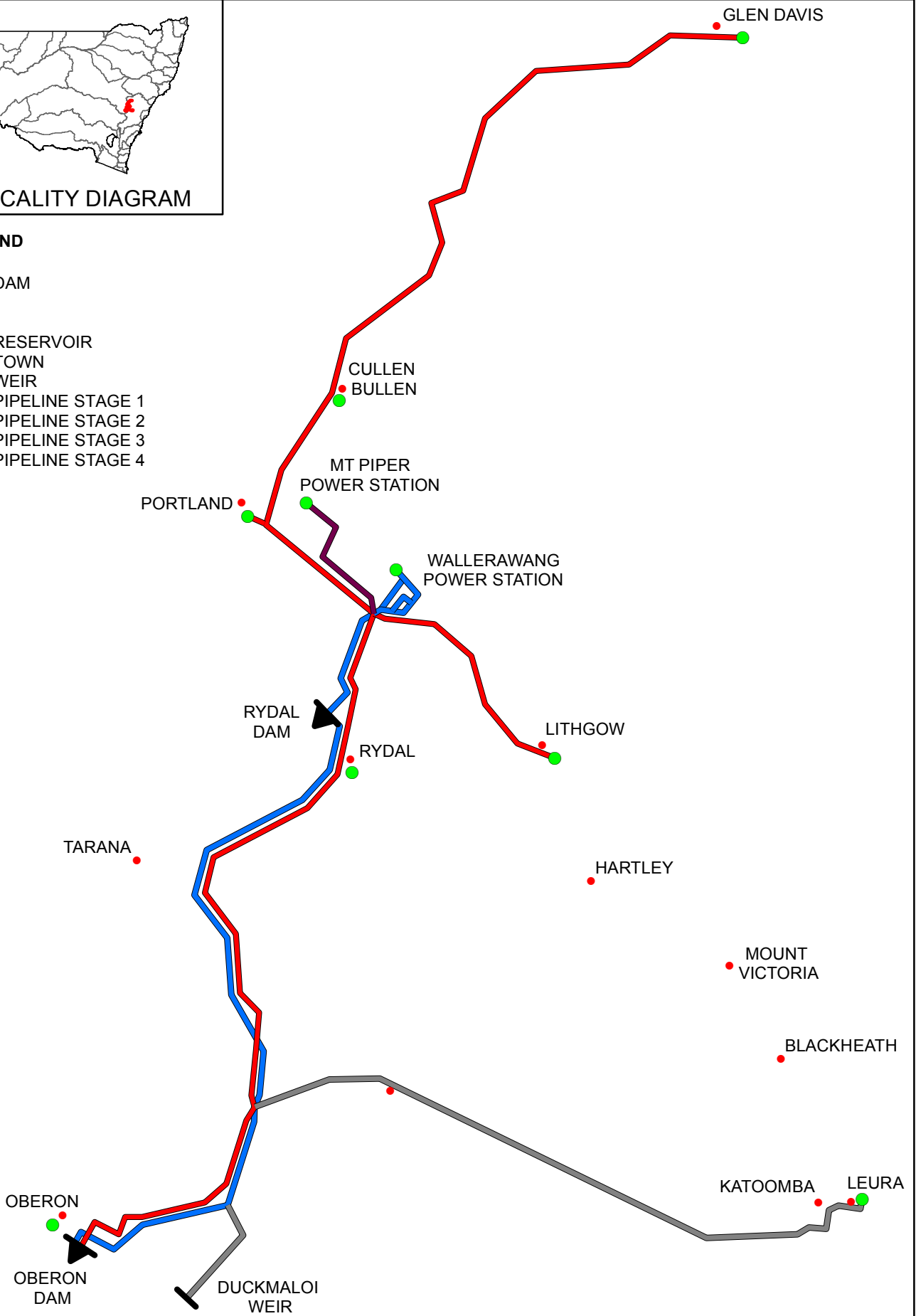


LOCALITY DIAGRAM

LEGEND

-  DAM
-  RESERVOIR
-  TOWN
-  WEIR
-  PIPELINE STAGE 1
-  PIPELINE STAGE 2
-  PIPELINE STAGE 3
-  PIPELINE STAGE 4



FISH RIVER
SYSTEM
SCHEMATIC MAP